

Town of Berlin

Green Lake County, Wisconsin

Farmland Preservation Plan

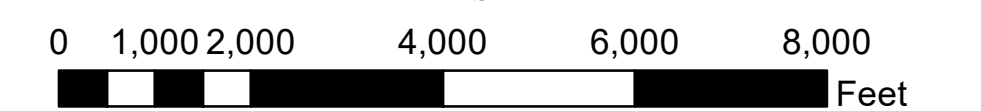

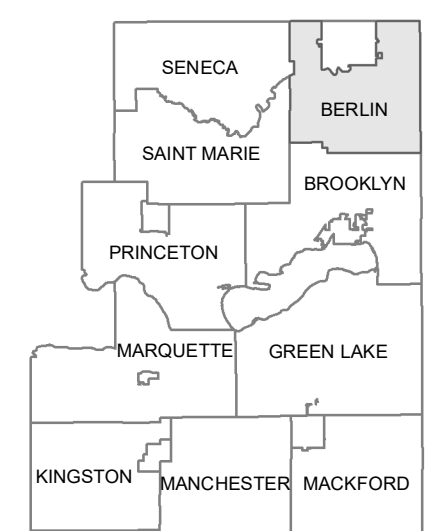
DATCP Submitted June 25, 2015
 DATCP Certification July 10, 2015
 Green Lake County Adoption February 16, 2016
 DATCP Amendment Submittal September 1, 2017
 Effective January 1, 2019

- Farmland Preservation Areas**
- Areas of Agricultural Use and Agriculture Related Use
- Nonagricultural Development Areas**
- Areas of Nonagricultural Development

Note: The Farmland Preservation Maps supersede the Future Land Use Map of Green Lake County Comprehensive Plan when inconsistencies exist regarding nonagricultural development.

Map Features

- Roads**
- State
 - County
 - Local
 - Private
 - Railroad
- Extraterritorial Jurisdiction
 - Municipal Boundary
 - Section Line
 - Parcel Line
 - Waterbody



The base map was created with data from the Green Lake County Land Use Planning and Zoning Department.

Martenson & Eisele, Inc.

1377 Midway Road
 Menasha, WI 54952
 info@martenson-eisele.com
 920.731.0381 1.800.236.0381

Planning
 Environmental
 Surveying
 Engineering
 Architecture

Legend2018.mxd_October 16, 2018

