

# Town of Berlin

Green Lake County, Wisconsin

## Farmland Preservation Plan

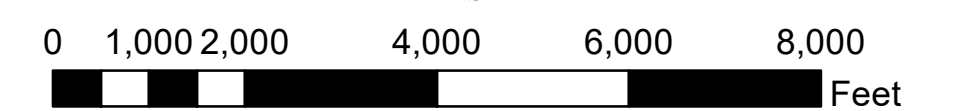

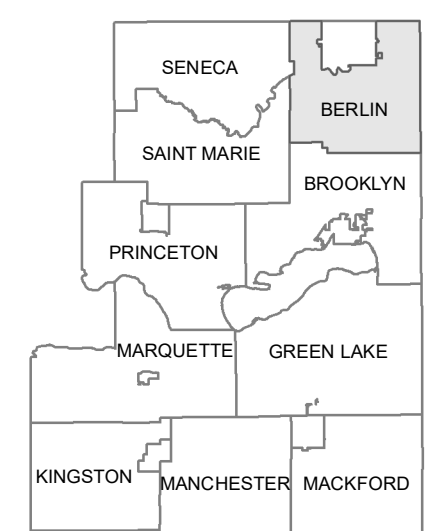
DATCP Submitted June 25, 2015  
 DATCP Certification July 10, 2015  
 Green Lake County Adoption February 16, 2016  
 DATCP Amendment Submittal September 1, 2017  
 Effective January 2, 2019

- Farmland Preservation Areas**
- Areas of Agricultural Use and Agriculture Related Use
- Nonagricultural Development Areas**
- Areas of Nonagricultural Development

Note: The Farmland Preservation Maps supersede the Future Land Use Map of Green Lake County Comprehensive Plan when inconsistencies exist regarding nonagricultural development.

### Map Features

- Roads**
- State
  - County
  - Local
  - Private
  - Railroad
- Extraterritorial Jurisdiction
  - Municipal Boundary
  - Section Line
  - Parcel Line
  - Waterbody



The base map was created with data from the Green Lake County Land Use Planning and Zoning Department.

## Martenson & Eisele, Inc.

1377 Midway Road  
 Menasha, WI 54952  
 info@martenson-eisele.com  
 920.731.0381 1.800.236.0381

Planning  
 Environmental  
 Surveying  
 Engineering  
 Architecture

Legend2018.mxd\_October 16, 2018

